

# *Black Beach*

Campground and Recreational Park



Photo by Michelle Pierson

# CAMPGROUND RESERVATIONS

- The campground website has launched.
- Visit [www.blackbeachcampground.com](http://www.blackbeachcampground.com)
- Daily and weekly reservations are be available.
- Seasonal reservations will not be accepted.





# Black Beach Municipal Campground

49 TOTAL CAMPSITES INCLUDING 5 ACCESSIBLE SITES



[RESERVE YOUR SITE NOW!](#)



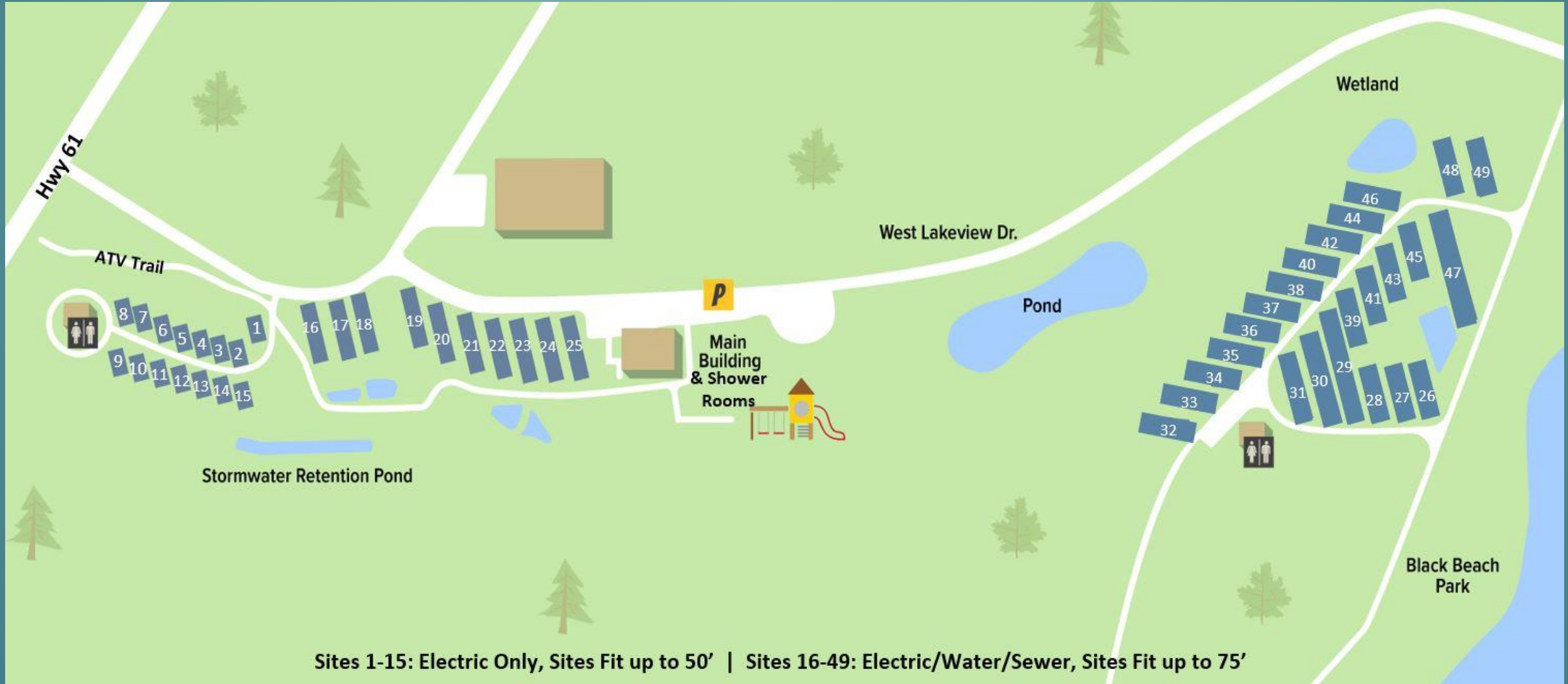
# CAMPGROUND AMENITIES

- Free Wi-Fi.
- Shower rooms.
- 20/30-Amp Electric ONLY sites fit up to 50'.
- 20/30/50-Amp Full Hook-up sites fit up to 75'.
- Easy pull through sites for larger RV's.
- Direct access to Black Beach Park on the North Shore of Lake Superior
- Direct access to local and state ATV trails from your campsite
- Direct access to Lake Superior Water Trail – Black Beach is a designated safe harbor
- Direct access to Superior Hiking Trail and Gitchi Gami Bike Trails
- Centrally located between four State Parks – Temperance, Tettegouche, Gooseberry, and the historic Split Rock Lighthouse
- Beautiful 9-hole golf course
- Marina
- Restaurants
- Municipal Liquor Store and Bar
- In town conveniences such as gas, groceries, banking, automotive, hardware, and camping needs
- Easy access from Highway 61





# CAMPGROUND SITE MAP



# CAMPGROUND

- The 49-site Black Beach Campground is owned and managed by the City of Silver Bay. It has 30-amp electricity throughout all the sites and 34 sites include 50-amp electric services and has full water and sewer hookups.
- A few pull through sites will accommodate the larger RV's that have difficulty finding appropriate sites in other campgrounds along the North Shore.
- The main building houses lavatories and bathing units.
- A playground, group picnic area, and a walking trail in the campground that leads to Black Beach.





# Campsites



20 / 30 – Amp Electric Only Site



20 / 30 / 50 – Amp Full Hook-up Site





# Black Beach Municipal Campground

## City of Silver Bay, MN

THIS PROJECT HAS BEEN DEVELOPED WITH SUPPORT FROM OUR PROJECT PARTNERS:

- **STATE OF MINNESOTA**

**TOM BAKK**

**SENATOR, DISTRICT 03**

**ROB ECKLUND**

**REPRESENTATIVE, DISTRICT 03A**

- **IRON RANGE RESOURCES AND REHABILITATION BOARD (IRRRB)**

- **LAKE COUNTY, MN**

- **CR-BPS, INC.**

- **BOLTON & MENK, INC.**

- **TNT AGGREGATES, INC.**





# GENERAL BLACK BEACH INFORMATION

- The City of Silver Bay and the MN DNR, entered into a Lease Agreement with Northshore Mining for 31.6 acres (approximately 3500 feet of shoreline) of property along Lake Superior's North Shore for the purpose of public beaches. The agreement was fully executed in November 2014.
- This is the 1<sup>st</sup> time in the history of Silver Bay, that there is legal public access to the most unique and historical property on Lake Superior.
- The beaches opened to the public Memorial Weekend of 2015 and has quickly become a "hotspot" for tourists traveling the North Shore.


# BLACK BEACH PARK

- ***Black Beach*** is known for the natural sediment transport of past taconite tailings into sand that gives a diamond like sparkle with black hue.
- ***Agate Beach*** is known for the loose rocks/agates similar to much of Lake Superior's shoreline.
- ***Peach Beach*** is known for the large bedrock that gives off an orange/peach hue.

**ALL BEACHES ARE ADJACENT TO 110 ACRES OF CITY OWNED PROPERTY  
READY TO BE DEVELOPED**



# *Black Beach*



*Photo by Jeremy Kasapidis*



*Photo by Michelle Pierson*



# *Agate Beach*




Photos by Jeremy Kasapidis





# *Peach Beach*



Photos by Jeremy Kasapidis





# *Pathways*

